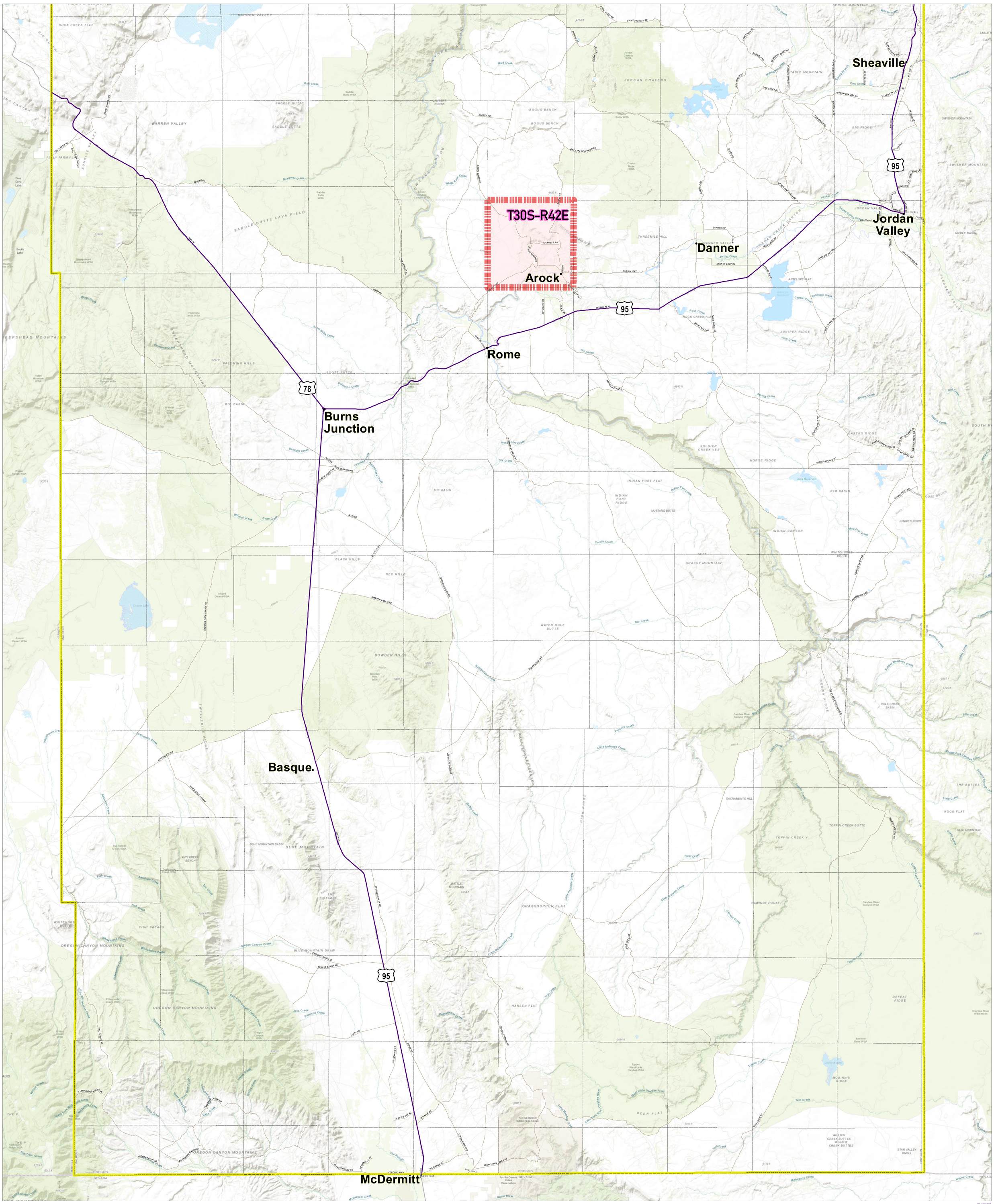

GL Apr2022

Map is prepared for assessment purposes only

AROCK
MALHEUR COUNTY, OREGON
LAND USE and ZONING MAP

Malheur County GIS Department
251 B St W, Vale, OR 97918
541-473-5574

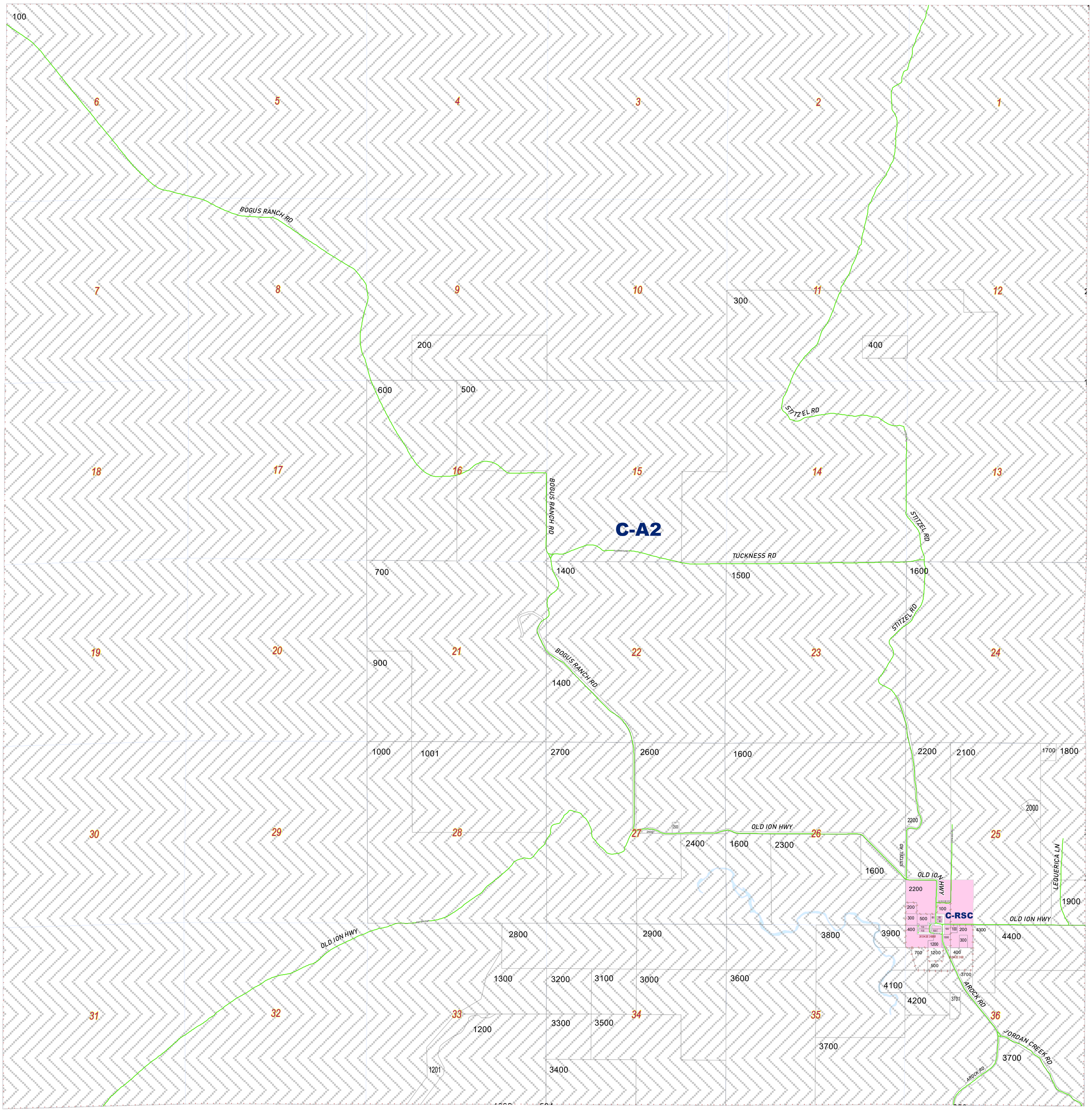

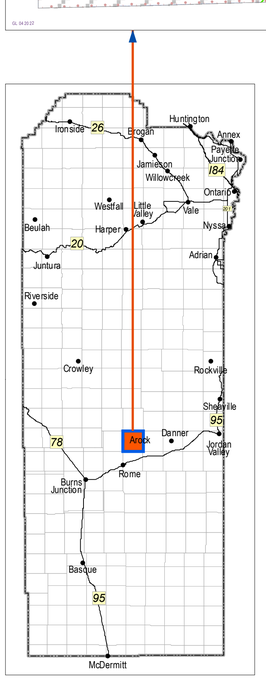

T30S-R42E

AROCK
MALHEUR COUNTY, OREGON
LAND USE and ZONING MAP

Legend

County Zones

- C-A2 County Exclusive Range Use
- C-RSC County Rural Service Center

Malheur County GIS Department
251 B St W, Vale, OR 97918
541-473-5574

Map is prepared for assessment purposes only