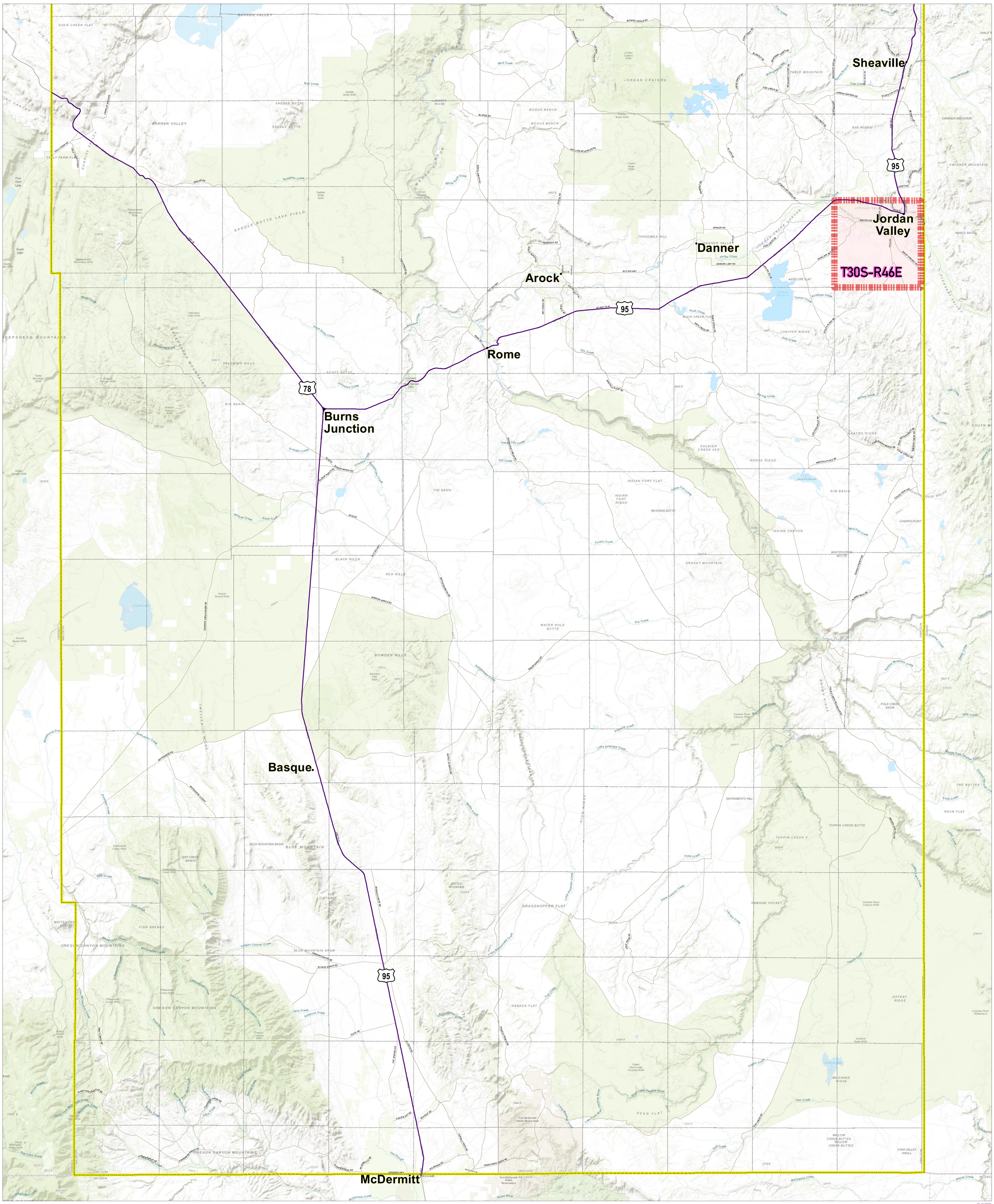

GL Apr2022

Map is prepared for assessment purposes only

JORDAN VALLEY
MALHEUR COUNTY, OREGON
LAND USE and ZONING MAP

Malheur County GIS Department
251 B St W, Vale, OR 97918
541-473-5574

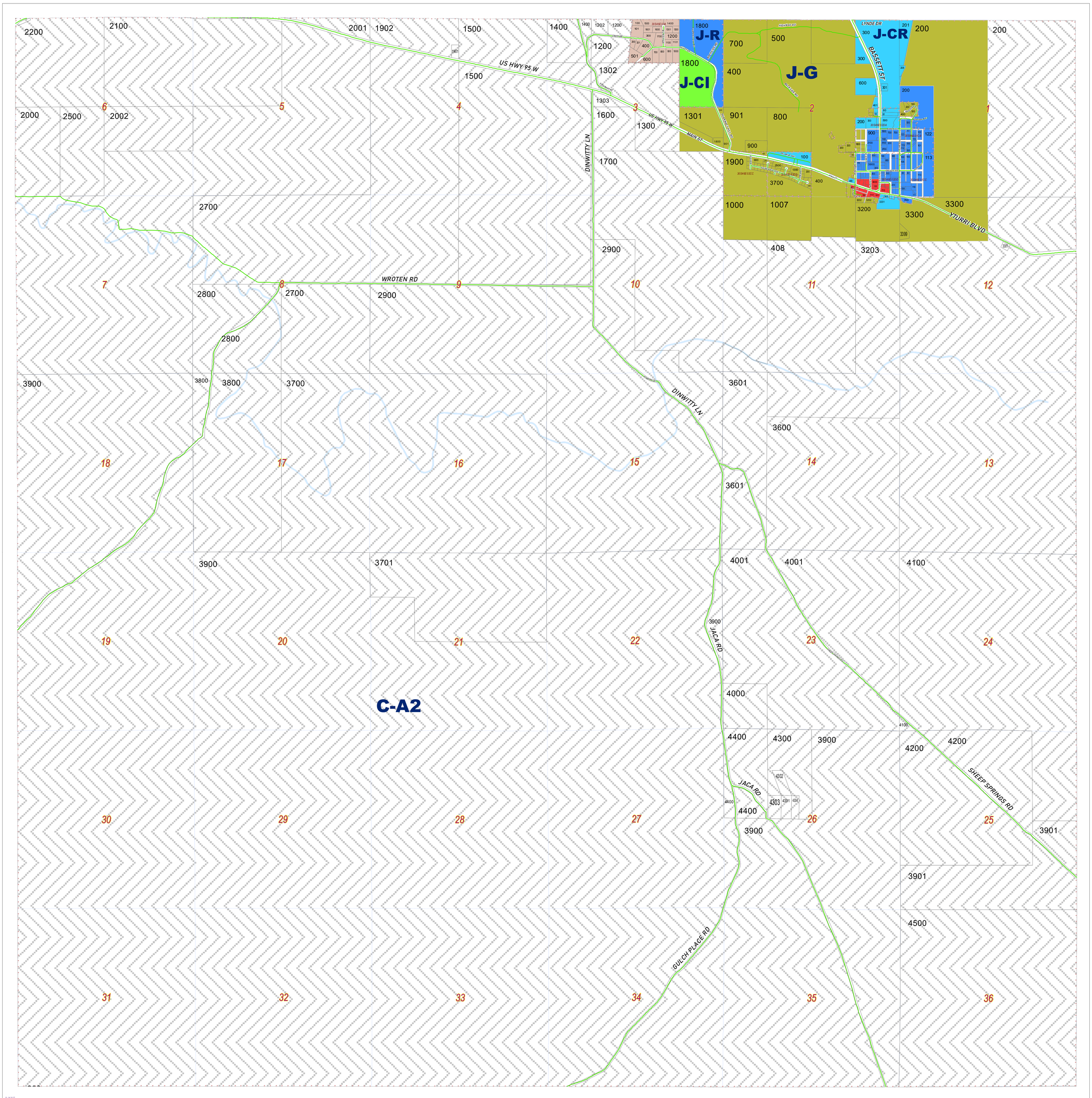

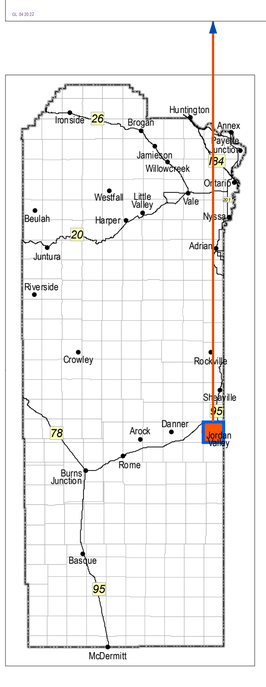

T30S-R46E

JORDAN VALLEY
MALHEUR COUNTY, OREGON
LAND USE and ZONING MAP

Legend

County Zones

- C-A2 County Exclusive Range Use
- C-RR County Rural Residential

Jordan Valley City Zones

- J-CC Jordan Valley Central Commercial
- J-CI Jordan Valley Commercial-Industrial
- J-CR Jordan Valley Commercial-Residential
- J-G Jordan Valley General
- J-R Jordan Valley Residential

Malheur County GIS Department
251 B St W, Vale, OR 97918
541-473-5574

Map is prepared for assessment purposes only